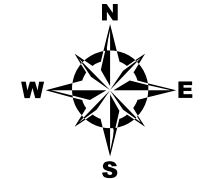
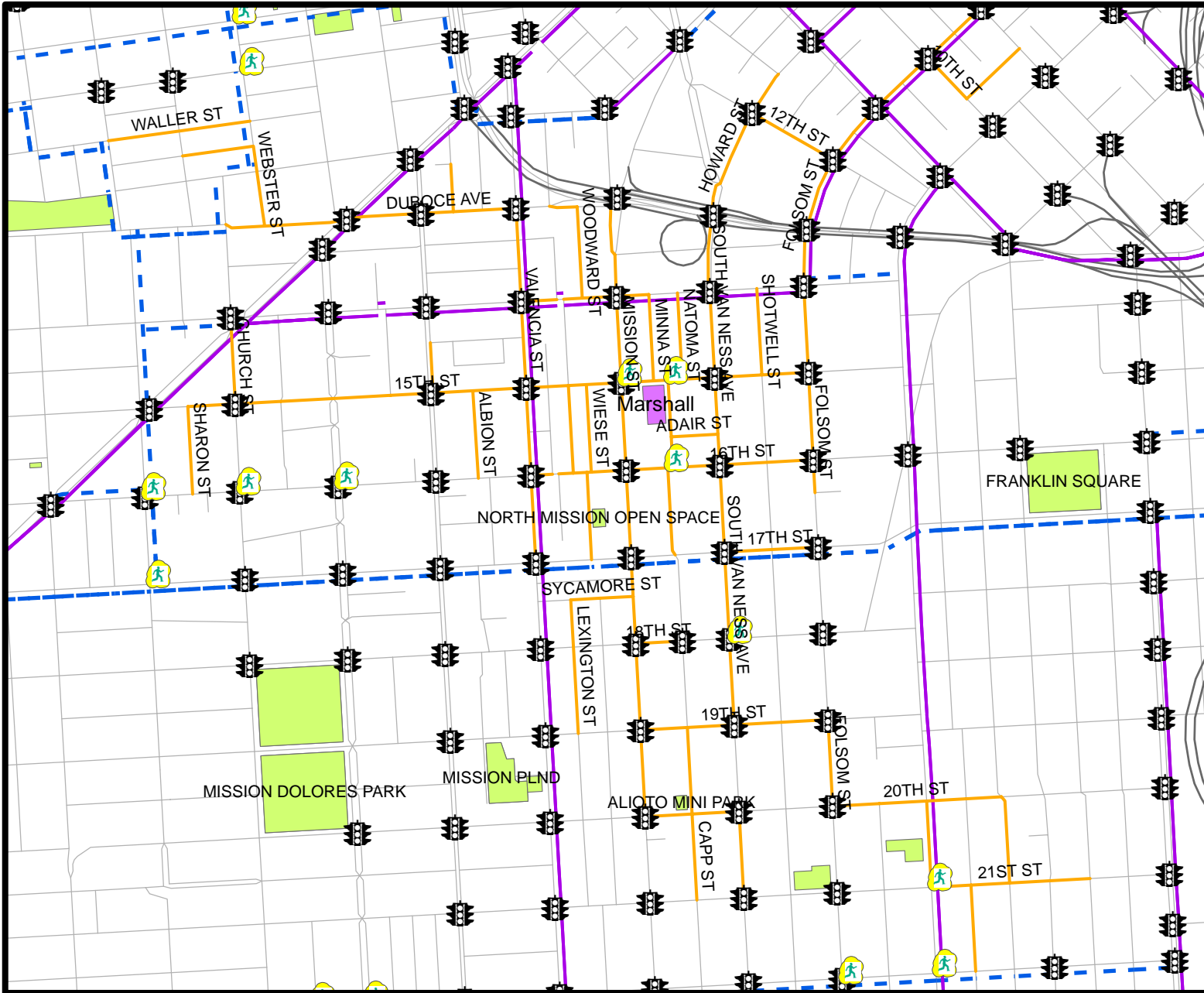










# Marshall Elementary - Safe Routes Walking and Biking Map



## Legend

-  Crossing Guard
-  Signal
-  Recommended Walking Routes
-  Parks and Playgrounds
-  Marshall ES
-  Bike Lanes
-  Bike Routes
-  Busy intersection

Date: September 2010 **Disclaimer:**

1. New hazards or conditions may arise. Parents and children should exercise common sense in following the maps.
2. Safe Routes to Schools does not guarantee the safety of the routes.
3. Parents must make final determination regarding whether child is ready to safety travel on any given route.

